

University of Texas Rio Grande Valley

**ScholarWorks @ UTRGV**

---

Border Wall / Border Security Events

Border Wall / Border Security Collection

---

## Border Wall Interactive Map

Follow this and additional works at: <https://scholarworks.utrgv.edu/bwbsevents>

---

UNITED STATES

Gulf of Mexico

Texas

MEXICO

Roma

Rio Grande City

Rio Grande

Linn

McAllen Mission

Alamo

Weslaco Mercedes

Progreso

Harlingen

San Benito

Brownsville

0-1

0-2

0-3

0-4

0-5

0-6

0-7

0-8

0-9

0-10

0-11

0-12

0-15

0-13

0-16

0-14





0-17

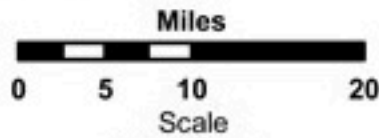
0-18

0-19

0-20

0-21

-  Fence Sections
-  Parks and Refuges
-  U.S./Mexico International Border
-  0-2 Fence Section Label



Projection: Albers  
USA Contiguous Albers Equal Area Conic  
North American Datum of 1983